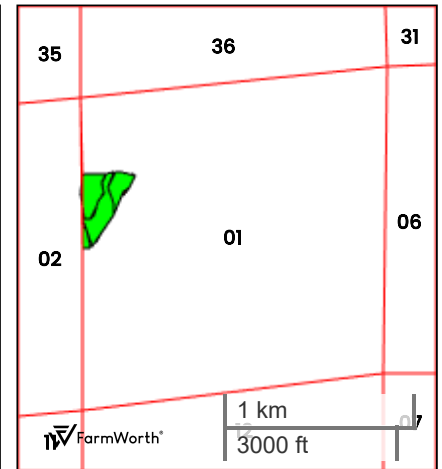
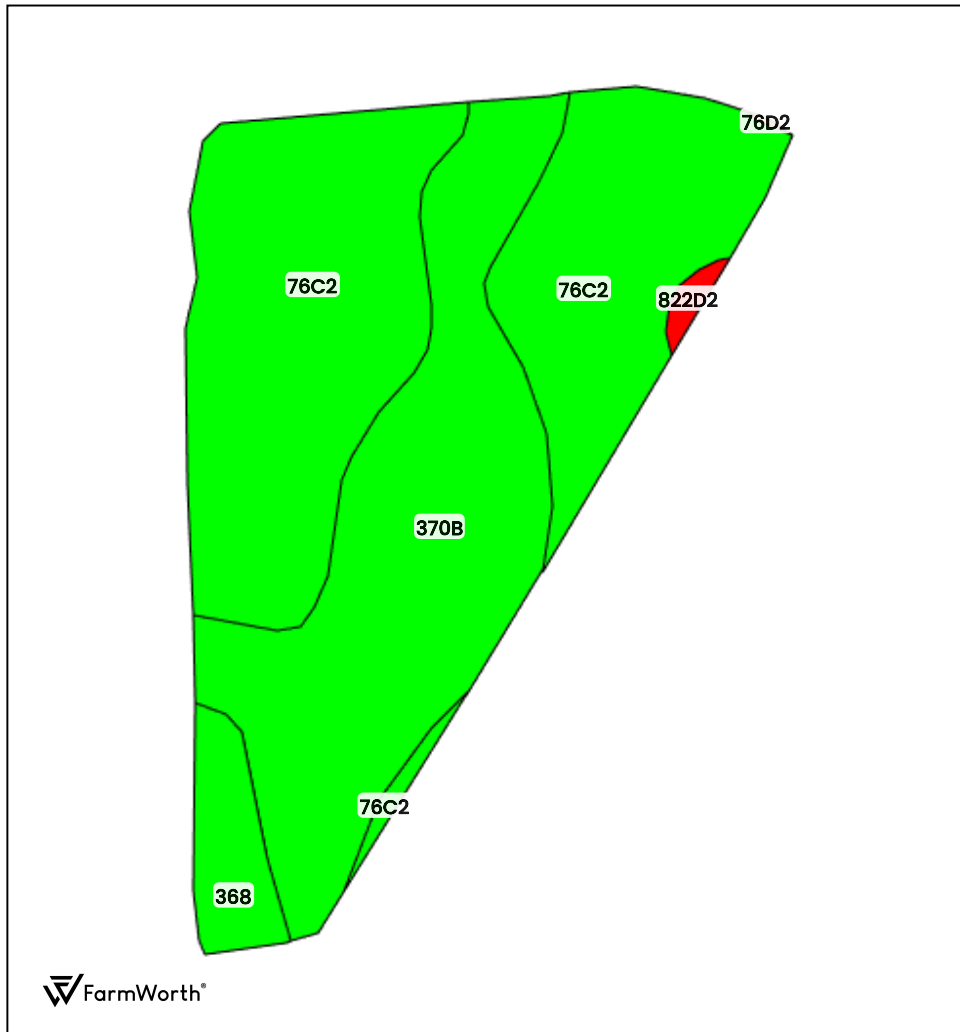




CROWLEY FARM
CURRENTLY FARMED






County: **Madison County, IA**
Location: **01-77N-26W**
Township: **Lee**
Acres: **16.28**
Date: **11/25/2025**



Field borders obtained from Farm Service Agency
as of 2008

FarmWorth, LLC makes no representations or warranties, express or implied, as to the accuracy of any information, data, numerical values, boundaries, or any other information generated through the use of FarmWorth.com. User is solely responsible for independently investigating and determining all information provided through FarmWorth.com prior to use and waives any and all claims against FarmWorth, LLC for any inaccuracies or inconsistencies in the information and/or data.

Code	Description	Acres	% of field	IA CSR2	Drainage Class
76C2	 Ladoga silt loam, dissected till plain, 5 to 9 percent slopes, eroded	8.95	55.00 %	75	Moderately well drained
370B	 Sharpsburg silty clay loam, 2 to 5 percent slopes	6.38	39.17 %	91	Moderately well drained
368	 Macksburg silty clay loam, 0 to 2 percent slopes	0.82	5.03 %	93	Somewhat poorly drained
822D2	 Lamoni clay loam, 9 to 14 percent slopes, eroded	0.12	0.74 %	7	Somewhat poorly drained
76D2	 Ladoga silt loam, 9 to 14 percent slopes, eroded	0.01	0.06 %	49	Moderately well drained
Average:				81.7	

IA has updated the CSR values for each county to CSR2.
Soils data provided by USDA and NRCS.